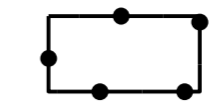



Plangebied



Plangebiedgrens

Bouwvlak



bouwvlak

Bestemmingen




Gemengd




Groen



Verkeer - Verblijfsgebied

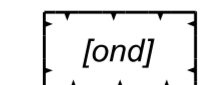


Water



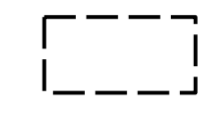
Wonen

Bouwaanduidingen



onderdoorgang

Maatvoeringaanduidingen



maatvoeringsvlak

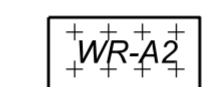


maximum bouwhoogte (m)

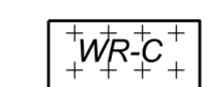


maximum goothoogte (m),
maximum bouwhoogte (m)

Dubbelbestemmingen



Waarde - Archeologie 2



Waarde - Cultuurhistorie

Gebiedsaanduidingen

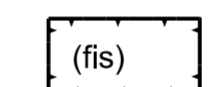


milieuzone - bodembeschermingsgebied

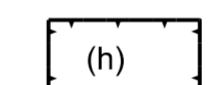


milieuzone - grondwaterbeschermingsgebied

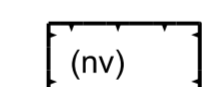
Funcieaanduidingen



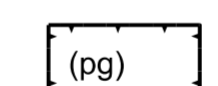
fietsenstalling



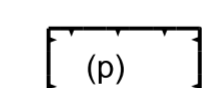
horeca



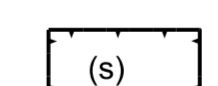
nutsvoorziening



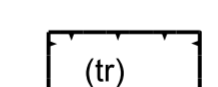
parkeergarage



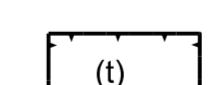
parkeerterrein



sport



terras



tuin

Vastgesteld bij raadsbesluit dd. _ _ _ _

Plansoort : Bestemmingsplan

Plannaam : Plesmanweg 1-6

Fase : Ontwerp



Den Haag

Gemeente Den Haag
Dienst Stedelijke Ontwikkeling

Datum: 05-12-2023
Schaaft: (A2)1:1000
Author: Geodesk
Plot dd: 12-12-2023

Plan IDN:
NL.IMRO.0518.BP0352DPlesmanweg-40ON

